



Your Route Planner Results

Thank you for using the AA Route Planner.

Please check that this route meets your requirements.



From: London,London


To: LL55 1SQ,Caernarfon

Distance: 274.1 miles

Time: 4 hr 58 min

AA Hotels in LL55 1SQ

[View all 8 AA Hotels in LL55 1SQ](#)



[Celtic Royal Hotel](#)

★★★



[Seiont Manor Hotel](#)

★★★ from £70



[Stables Hotel](#)

★★



[Hotel Plas Dinorwic](#)

★★★ from £60



[The Legacy Royal Vic...](#)

★★★ from £28
































[Travelodge Bangor](#)

from £29

Travel and (miles) then		to take	total (miles)
0.00	Start out at London,London. Central London Congestion Charges Apply Mon-Fri 7am-6pm	A302	0.00
0.04	Immediately turn right then	A302	0.04
0.05	Turn right	A302	0.09
0.05	Turn left onto Parliament Street the A3212 (signposted Trafalgar Square)	A3212	0.15
0.44	At roundabout take the 2nd exit onto the A4. onto Cockspur Street	A4	0.59
0.16	At traffic signals bear left onto Pall Mall	A4	0.75
0.06	Keep in right hand lane and turn right onto Waterloo Place (signposted Piccadilly Circus)	A4	0.81
0.18	At Piccadilly Circus continue forward then turn left onto	A4201	0.99

Regent Street (signposted Oxford Circus)			
0.57	At Oxford Circus continue forward (signposted Marble Arch, Regents Park, Euston)	A4201	1.56
0.57	At T-junction turn left onto Park Crescent the A4201	A4201	2.13
0.09	At traffic signals turn left onto the A501 (signposted Ring Road (W), Marylebone)	A501	2.22
0.26	Madame Tussaud's	A501	2.48
0.17	At Baker Street Junction, traffic signals turn left onto the A41 (signposted The North, M1, Brent Cross, West End)	A41	2.65
0.08	Take right hand lane and at traffic signals turn right onto York Street the A41 (signposted The North, M1, Brent Cross)	A41	2.73
0.10	Then at next at traffic signals turn right onto Gloucester Place the A41	A41	2.83
0.09	At traffic signals continue forward	A41	2.92
0.68	At roundabout take the 1st exit onto the A41 (signposted The North, M1, Brent Cross)	A41	3.60
0.05	At traffic signals bear right	A41	3.65
0.91	At Swiis Cottage, traffic signals continue forward	A41	4.56
0.50	Warning: Speed Cameras along the A41  RoadPilot	A41	5.06
0.13	Express by Holiday Inn (London Swiss Cottage) 	A41	5.19
1.00	At traffic signals turn left onto Hendon Way (signposted The North, M1, Brent Cross, Cricklewood)	A41	6.19
0.33	At traffic signals continue forward	A41	6.52
1.12	At Brent Cross Interchange branch left, then merge onto unnamed road	unnamed road	7.64
0.12	At roundabout take the 1st exit, then merge onto the A406 (signposted N. Circular (W), The North, M1)	A406	7.76
0.18	Holiday Inn (London - Brent Cross) 	A406	7.94
0.07	At Staples Corner branch left, then at roundabout take the 3rd exit, then join the M1 motorway (signposted The North, M1)	M1	8.02
5.14	London Gateway Service Area (WELCOME BREAK) 	M1	13.16
10.93	Holiday Inn (Hemel-Hempstead M1, Jct.8) 	M1	24.09

3.04	Warning: Speed Cameras along the M1 	M1	27.13
2.34	Express by Holiday Inn (Luton Hemel M1 Jct 9) 	M1	29.47
0.14	Holiday Inn (Luton-South M1, Jct.9) 	M1	29.61
9.80	Toddington Service Area (MOTO) 	M1	39.42
11.94	Holiday Inn (Milton Keynes-East M1, Jct.14) 	M1	51.36
2.86	Newport Pagnell Service Area (WELCOME BREAK) 	M1	54.23
9.30	Express by Holiday Inn (Northampton M1 Jct 15) 	M1	63.53
2.81	Northampton Service Area (ROAD CHEF)	M1	66.34
3.27	Holiday Inn (Northampton-West M1, Jct.16) 	M1	69.61
7.59	Watford Gap Service Area (ROAD CHEF)	M1	77.20
3.64	Holiday Inn (Rugby-Northampton M1, Jct.18) 	M1	80.84
3.26	Branch left, then join the M6 motorway (signposted M6, The North West, Coventry (North), Birmingham)	M6	84.10
10.65	Holiday Inn (Coventry M6, Jct.2) 	M6	94.75
6.24	Corley Service Area (WELCOME BREAK) 	M6	100.99
7.74	Continue forward onto the M42	M42	108.73
2.73	At Junction 9 continue forward onto the M6 TOLL (signposted The North West, Cannock, Lichfield)	M6 TOLL	111.46
15.89	Norton Canes Service Area (ROAD CHEF)	M6 TOLL	127.34
4.86	Continue forward onto the M6. Traffic blackspot: Call 401100 from your mobile	M6	132.21
3.62	Warning: Speed Cameras along the M6 	M6	135.83
13.10	Stafford Service Area (ROAD CHEF) 	M6	148.93
6.90	Holiday Inn (Stoke on Trent M6, Jct.15) 	M6	155.82
2.94	Keele Service Area (WELCOME BREAK) 	M6	158.76
6.31	Travelodge (Crewe Barthomley - Jct 16) 	M6	165.07
5.12	Sandbach Service Area (ROAD CHEF)	M6	170.19
11.97	Knutsford Service Area (MOTO)  	M6	182.16
1.05	Travelodge (Knutsford Tabley - Jct 19) 	M6	183.21

4.14	Lymm Service Area(MOTO) 	M6	187.35
0.13	Leave the M6 at junction 20, then join the M56 motorway (signposted N. Wales, Chester, Runcorn)	M56	187.48
9.31	Holiday Inn (Runcorn) 	M56	196.78
5.01	Chester Service Area (ROAD CHEF) 	M56	201.79
6.45	Continue forward onto the A5117	A5117	208.24
1.89	Continue forward onto the A550	A550	210.13
1.64	Continue forward onto the A494	A494	211.77
0.67	Queensferry Bridge	A494	212.44
2.71	Continue forward onto the A55	A55	215.15
0.75	Travelodge (Chester - Northop Hall) 	A55	215.90
4.42	Travelodge (Halkyn) 	A55	220.32
18.65	Shell Threeways Garage (Junction 24) 	A55	238.97
10.25	Shell Black Cat (Junction 19) 	A55	249.21
1.87	Conwy Tunnel	A55	251.08
1.93	Warning: Speed Cameras along the A55 	A55	253.01
0.32	Penmaenmawr Tunnels	A55	253.33
0.89	Shell Orme View 	A55	254.22
0.53	At Junction 16 roundabout take the 2nd exit onto the A55 (signposted Bangor)	A55	254.75
1.69	Pen-y-Clip Tunnels	A55	256.45
1.15	At Junction 15 roundabout take the 2nd exit onto the A55 (signposted Bangor)	A55	257.60
6.66	Travelodge (Bangor - Jct with A5) 	A55	264.26
3.31	Leave the A55 at junction 9, then at roundabout take the 2nd exit onto the A487 (signposted Caernarfon)	A487	267.57
0.82	At roundabout take the 2nd exit onto the A487 (signposted Caernarfon)	A487	268.38
3.21	At roundabout take the 2nd exit onto the A487 (signposted Caernarfon)	A487	271.59
2.10	At roundabout take the 1st exit onto the A487 (signposted Porthmadog)	A487	273.69

0.12	At roundabout take the 4th exit onto Balaclafa	Balaclafa	273.81
0.09	Continue forward onto Balaclava Road	Balaclava Road	273.90
0.01	Continue forward onto Balaclafa	Balaclafa	273.92
0.13	Turn right	Unclassified	274.05
0.01	Arrive at LL55 1SQ,Caernarfon	Unclassified	274.05
-	Section time 4:58, Total time 4:58	-	-



Make the most of your Garmin sat-nav

About your route

This recommended route is designed as a guide to help you get to your destination safely and easily. We consider this to be the quickest and easiest (but not necessarily the shortest) route based on average off-peak driving conditions.

If you find an error or omission, [please let us know](#) so we can correct it for future users.

Always use your mobile phone safely – park legally before dialling or checking text messages. You must not use this route in a way that interferes with your control of your vehicle, or otherwise endangers your safety or the safety of others.

No representation is made or guarantee given as to the content or usability of these directions. TheAA.com and its suppliers assume no responsibility for any loss or delay resulting from use of these directions.

Please read our [Traffic and Travel Terms and Conditions](#).

Don't let a breakdown spoil your travel plans.

If you do break down call: 0800 88 77 66

AA Roadwatch: Call us for the latest traffic and weather news – 09003 401 100 or 401 100 from your mobile. Lines are open 24 hours a day, 365 days a year. Calls cost a minimum of 60p per minute. Mobile rates vary.