



Your Route Planner Results

Thank you for using the AA Route Planner.

Please check that this route meets your requirements.

From: Liverpool, Merseyside

To: LL55 1SQ, Caernarfon


Distance: 78.0 miles

Time: 1 hr 33 min



AA Hotels in LL55 1SQ

[View all 8 AA Hotels in LL55 1SQ](#)



[Celtic Royal Hotel](#)

★★★



[Stables Hotel](#)

★★



[The Legacy Royal Vic...](#)

★★★ from £28



[Seiont Manor Hotel](#)

★★★ from £70



[Hotel Plas Dinorwic](#)

★★★ from £60















[Travelodge Bangor](#)

from £29

| Travel and (miles) then | | to take | total (miles) |
|-------------------------|---|--------------|---------------|
| 0.00 | Start out at Liverpool, Merseyside | A580 | 0.00 |
| 0.16 | Continue forward, then merge onto the A59 | A59 | 0.16 |
| 0.14 | At roundabout take the 2nd exit onto unnamed road (signposted Birkenhead - Tunnel only) to enter Birkenhead Tunnel (toll) | unnamed road | 0.30 |
| 1.15 | Birkenhead Tunnel (Queensway - Toll) | Unclassified | 1.45 |
| 0.96 | Continue forward onto unnamed road | unnamed road | 2.40 |
| 0.05 | Bear left onto unnamed road | unnamed road | 2.46 |
| 0.14 | Keep in left hand lanes then continue forward onto the A41 (signposted North Wales, Chester) | A41 | 2.60 |
| 0.19 | At roundabout take the 2nd exit onto the A41 (signposted | A41 | 2.79 |

Bebington, North Wales, Chester)

| | | | |
|-------|--|-------------|-------|
| 0.12 | Warning: Speed Cameras along the A41  | A41 | 2.92 |
| 0.32 | Shell Lairds  | A41 | 3.24 |
| 0.16 | At roundabout take the 2nd exit onto the A41 (signposted North Wales, Chester) | A41 | 3.40 |
| 1.88 | At roundabout take the 2nd exit onto the A41 (signposted North Wales, Chester) | A41 | 5.29 |
| 2.57 | Shell Carlett  | A41 | 7.86 |
| 1.18 | Travelodge (Wirral Eastham)  | A41 | 9.04 |
| 0.02 | At roundabout take the 2nd exit onto the A41 (signposted North Wales) | A41 | 9.06 |
| 0.50 | Branch right onto the A550 (signposted North Wales, Q'ferry) | A550 | 9.55 |
| 1.03 | Warning: Speed Cameras along the A550  | A550 | 10.58 |
| 3.65 | Branch right, then merge onto the A550 | A550 | 14.23 |
| 1.45 | Continue forward onto the A494 | A494 | 15.68 |
| 0.67 | Queensferry Bridge | A494 | 16.34 |
| 2.71 | Continue forward onto the A55 | A55 | 19.06 |
| 0.75 | Travelodge (Chester - Northop Hall)  | A55 | 19.81 |
| 4.42 | Travelodge (Halkyn)  | A55 | 24.23 |
| 18.65 | Shell Threeways Garage (Junction 24)  | A55 | 42.88 |
| 10.25 | Shell Black Cat (Junction 19)  | A55 | 53.12 |
| 1.87 | Conwy Tunnel | A55 | 54.99 |
| 1.93 | Warning: Speed Cameras along the A55  | A55 | 56.92 |
| 0.32 | Penmaenmawr Tunnels | A55 | 57.24 |
| 0.89 | Shell Orme View  | A55 | 58.13 |
| 0.53 | At Junction 16 roundabout take the 2nd exit onto the A55 (signposted Bangor) | A55 | 58.66 |
| 1.69 | Pen-y-Clip Tunnels | A55 | 60.36 |
| 1.15 | At Junction 15 roundabout take the 2nd exit onto the A55 (signposted Bangor) | A55 | 61.51 |

| | | | |
|------|---|----------------|-------|
| 6.66 | Travelodge (Bangor - Jct with A5)  | A55 | 68.17 |
| 3.31 | Leave the A55 at junction 9, then at roundabout take the 2nd exit onto the A487 (signposted Caernarfon) | A487 | 71.47 |
| 0.82 | At roundabout take the 2nd exit onto the A487 (signposted Caernarfon) | A487 | 72.29 |
| 3.21 | At roundabout take the 2nd exit onto the A487 (signposted Caernarfon) | A487 | 75.50 |
| 2.10 | At roundabout take the 1st exit onto the A487 (signposted Porthmadog) | A487 | 77.60 |
| 0.12 | At roundabout take the 4th exit onto Balaclafa | Balaclafa | 77.72 |
| 0.09 | Continue forward onto Balaclava Road | Balaclava Road | 77.81 |
| 0.01 | Continue forward onto Balaclafa | Balaclafa | 77.82 |
| 0.13 | Turn right | Unclassified | 77.96 |
| 0.01 | Arrive at LL55 1SQ,Caernarfon | Unclassified | 77.96 |
| - | Section time 1:33, Total time 1:33 | - | - |



Want to know the best places to go?

About your route

This recommended route is designed as a guide to help you get to your destination safely and easily. We consider this to be the quickest and easiest (but not necessarily the shortest) route based on average off-peak driving conditions.

If you find an error or omission, [please let us know](#) so we can correct it for future users.

Always use your mobile phone safely – park legally before dialling or checking text messages. You must not use this route in a way that interferes with your control of your vehicle, or otherwise endangers your safety or the safety of others.

No representation is made or guarantee given as to the content or usability of these directions. TheAA.com and its suppliers assume no responsibility for any loss or delay resulting from use of these directions.

Please read our [Traffic and Travel Terms and Conditions](#).

Don't let a breakdown spoil your travel plans.

If you do break down call: 0800 88 77 66

AA Roadwatch: Call us for the latest traffic and weather news – 09003 401 100 or 401 100 from your mobile. Lines are open 24 hours a day, 365 days a year. Calls cost a minimum of 60p per minute. Mobile rates vary.

